











Subwatershed 37

- | | | | |
|---|--------------------|---|-----------------|
|  | Priority Area |  | Subwatershed 36 |
|  | Road |  | Subwatershed 37 |
|  | Watershed Boundary |  | Subwatershed 38 |
|  | Community Boundary |  | Subwatershed 39 |
|  | Stream | | Other Watershed |
|  | Lake | | |

