






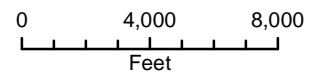


Areas with Potentially Highly Erodeable Soils

-  Road
-  Stream
-  Subwatershed Boundary
-  Community
-  Lake
-  Forested, Erodeable
-  Unforested, Erodeable



Northeast Ohio Four County Regional Planning and Development Organization, 2003; Sources: Ohio Department of Natural Resources, Division of Real Estate and Land Management; NOACA, 1977; Soil Surveys of Medina and Summit Counties; Cleveland Metro Parks, 1994